





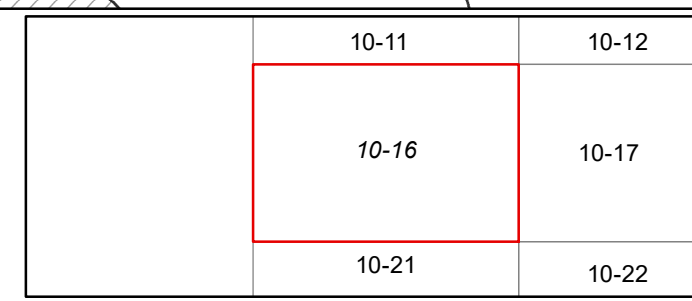


**Legend**

Property Line		Original Lot Line	
Road Right of Way		Lot Number	(15)
Corporation Line		Parcel Number	99
District Line		Water	
County Line		Railroad	

Revisio ns	1	Revised 6/1/15	9	17
	2	Revised 1/29/2023	10	18
	3		11	19
	4		12	20
	5		13	21
	6		14	22
	7		15	23
	8		16	24

**STATE OF WEST VIRGINIA**  
**COUNTY OF CABELL**  
Office of Assessor



Union District  
Map: 16  
Date, Aerial Photography: 2015  
Date, Map: 1/31/2023  
Scale: 1" = 400'