







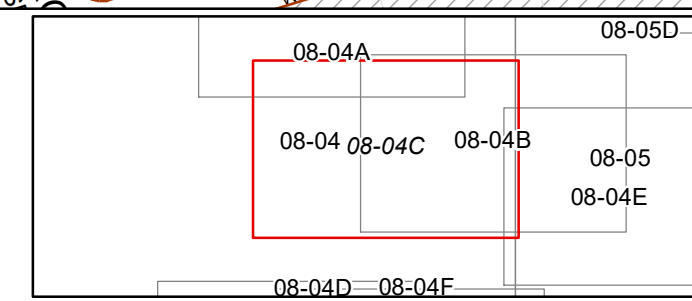


Legend

| | | | |
|-------------------|---|-------------------|---|
| Property Line |  | Original Lot Line |  |
| Road Right of Way |  | Lot Number | (15) |
| Corporation Line |  | Parcel Number | 99 |
| District Line |  | Water |  |
| County Line |  | Railroad |  |

| | | | | |
|-----------|---|-------------------|----|----|
| Revisions | 1 | Revised 6/1/15 | 9 | 17 |
| | 2 | Revised 1/29/2023 | 10 | 18 |
| | 3 | | 11 | 19 |
| | 4 | | 12 | 20 |
| | 5 | | 13 | 21 |
| | 6 | | 14 | 22 |
| | 7 | | 15 | 23 |
| | 8 | | 16 | 24 |

STATE OF WEST VIRGINIA
COUNTY OF CABELL
Office of Assessor



McComas District
Map: 04C
Date, Aerial Photography: 2015
Date, Map: 1/30/2023
Scale: 1" = 100'