





**Legend**

|                   |   |                   |   |
|-------------------|---|-------------------|---|
| Property Line     |  | Original Lot Line |  |
| Road Right of Way |  | Lot Number        | (15)  |
| Corporation Line  |  | Parcel Number     | 99  |
| District Line     |  | Water             |  |
| County Line       |  | Railroad          |  |

|          |   |                    |    |    |
|----------|---|--------------------|----|----|
| Revision | 1 | Revised 6/1/15     | 9  | 17 |
|          | 2 | Revised 6/1/16     | 10 | 18 |
|          | 3 | Revised 12/30/2016 | 11 | 19 |
|          | 4 | Revised 01/25/2018 | 12 | 20 |
|          | 5 |                    | 13 | 21 |
|          | 6 |                    | 14 | 22 |
|          | 7 |                    | 15 | 23 |
|          | 8 |                    | 16 | 24 |

**STATE OF WEST VIRGINIA**  
**COUNTY OF CABELL**  
Office of Assessor

|        |        |       |
|--------|--------|-------|
| 06-102 |        | 06-97 |
| 06-104 | 06-105 |       |
|        |        |       |



Huntington-Guyandotte Corp  
Map: 105  
Date, Aerial Photography: 2015  
Date, Map: 1/25/2018  
Scale: 1" = 100'