





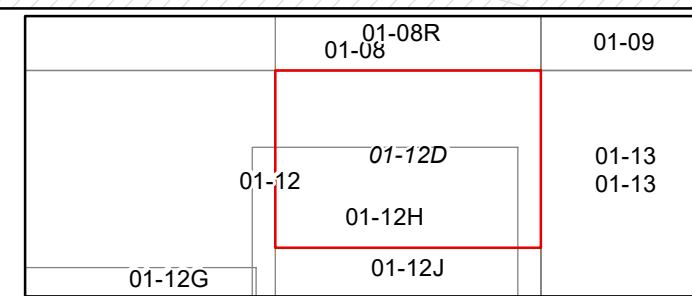


**Legend**

Property Line		Original Lot Line	
Road Right of Way		Lot Number	(15)
Corporation Line		Parcel Number	(99)
District Line		Water	
County Line		Railroad	

Reviews	1	Revised 6/1/15	9		17	
	2		10		18	
	3		11		19	
	4		12		20	
	5		13		21	
	6		14		22	
	7		15		23	
	8		16		24	

**STATE OF WEST VIRGINIA**  
**COUNTY OF CABELL**  
Office of Assessor



Barboursville District  
Map: 12D  
Date, Aerial Photography: 2015  
Date, Map: 01/19/2016  
Scale: 1" = 100'